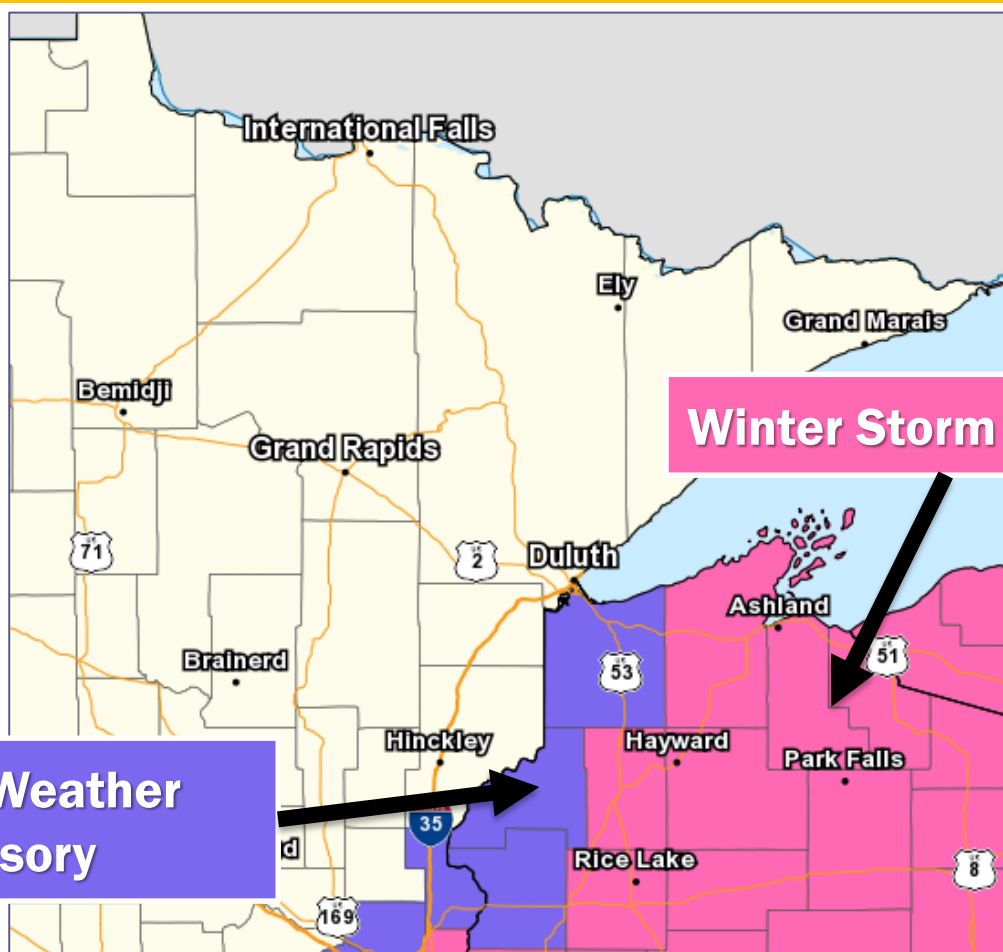


Accumulating Snow Today and Monday



Winter Weather Advisory

Winter Storm Warning

Message of the Day:

- Heavy snow likely late this morning into tonight across most of northwest Wisconsin
- Heaviest snowfall east of Hayward to Ashland line.
- Some uncertainty with the western edge, but it appears most of Minnesota, including the Twin Ports, will miss out on the heaviest snowfall






Important Forecast Changes


- No major changes since last update

NEW

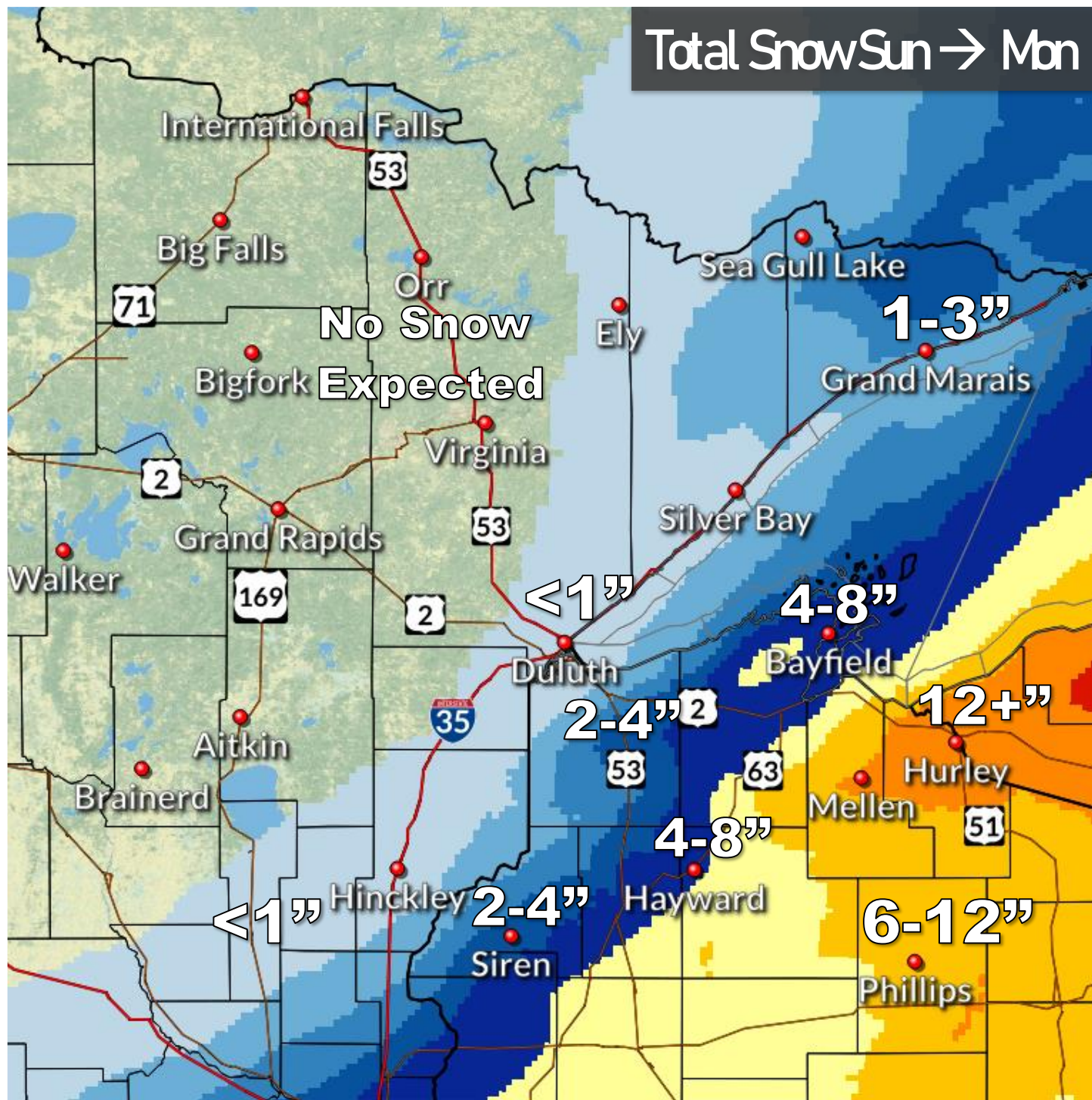
Accumulating Snow Today and Monday

Key Points


<p>Hazards</p> 	<ul style="list-style-type: none"> ➤ Heavy snowfall ➤ Strong winds causing some blowing snow, especially near Lake Superior
<p>Areas Impacted</p> 	<p>Mainly northwest Wisconsin, with some uncertainty on the western edge of the precipitation</p>
<p>Timing</p> 	<ul style="list-style-type: none"> ➤ Light rain/snow mix changing to snow moves in from south to north on Sunday ➤ Snow, heavy at times Sunday afternoon and overnight ➤ Light snow and strong north-northwest winds linger through Monday, with additional lake-enhanced snowfall for parts of the south shore snow belt region (northern Iron county)
<p>Impacts</p> 	<p>Roads will become snow-covered Sunday night, with difficult travel for the Monday morning commute in most of northwest Wisconsin</p>
<p>Certainty</p> 	<ul style="list-style-type: none"> ➤ High confidence in shovel-able snow amounts in most of northwest Wisconsin (at least 3-5") ➤ Some uncertainty on amounts in Douglas, Bayfield, Burnett, and Washburn counties. Slightly lesser amounts than currently forecast are possible.



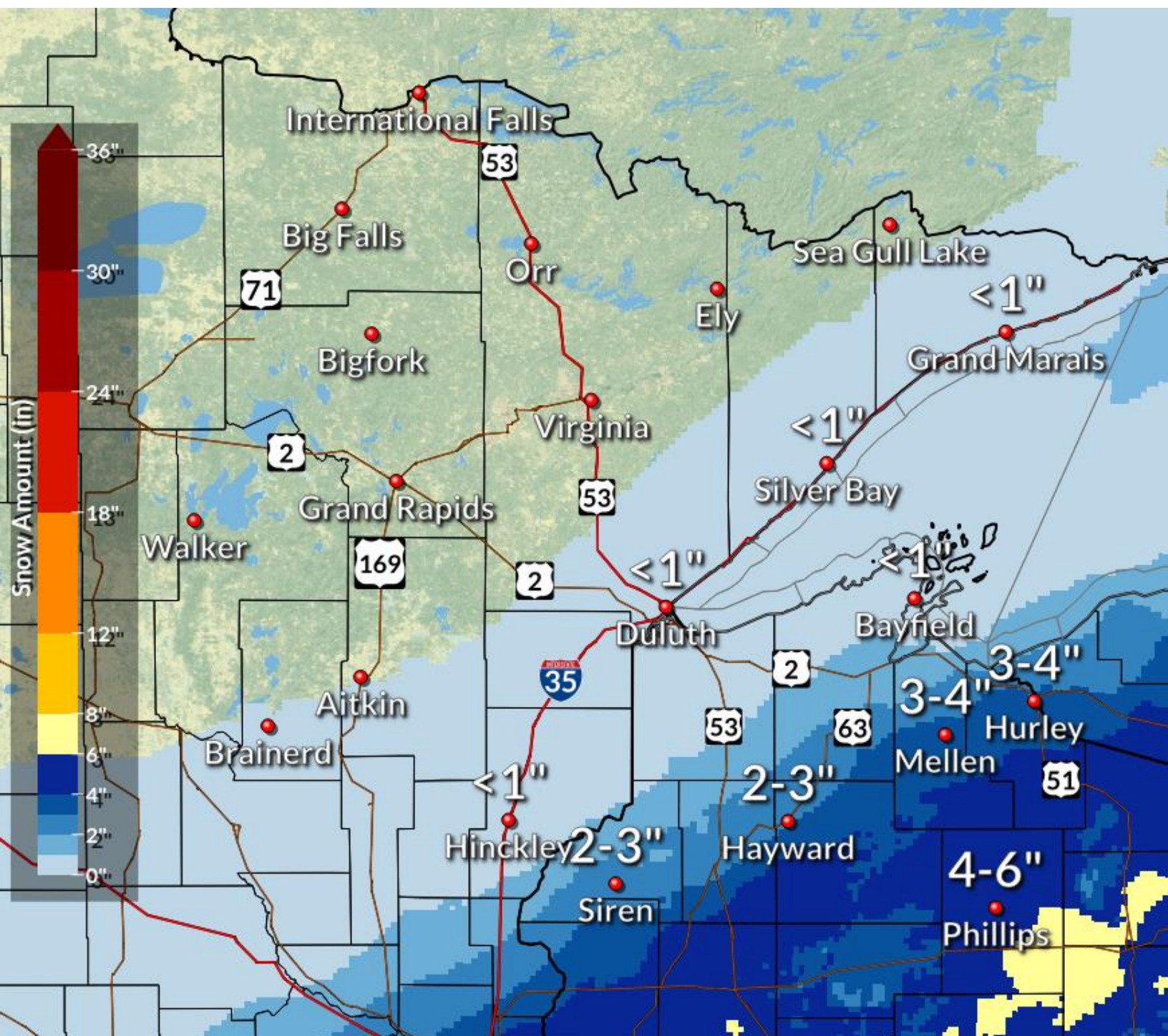
Accumulating Snow Today and Monday




0 <1" 1" 2" 3" 4" 6" 8" 12" 18"

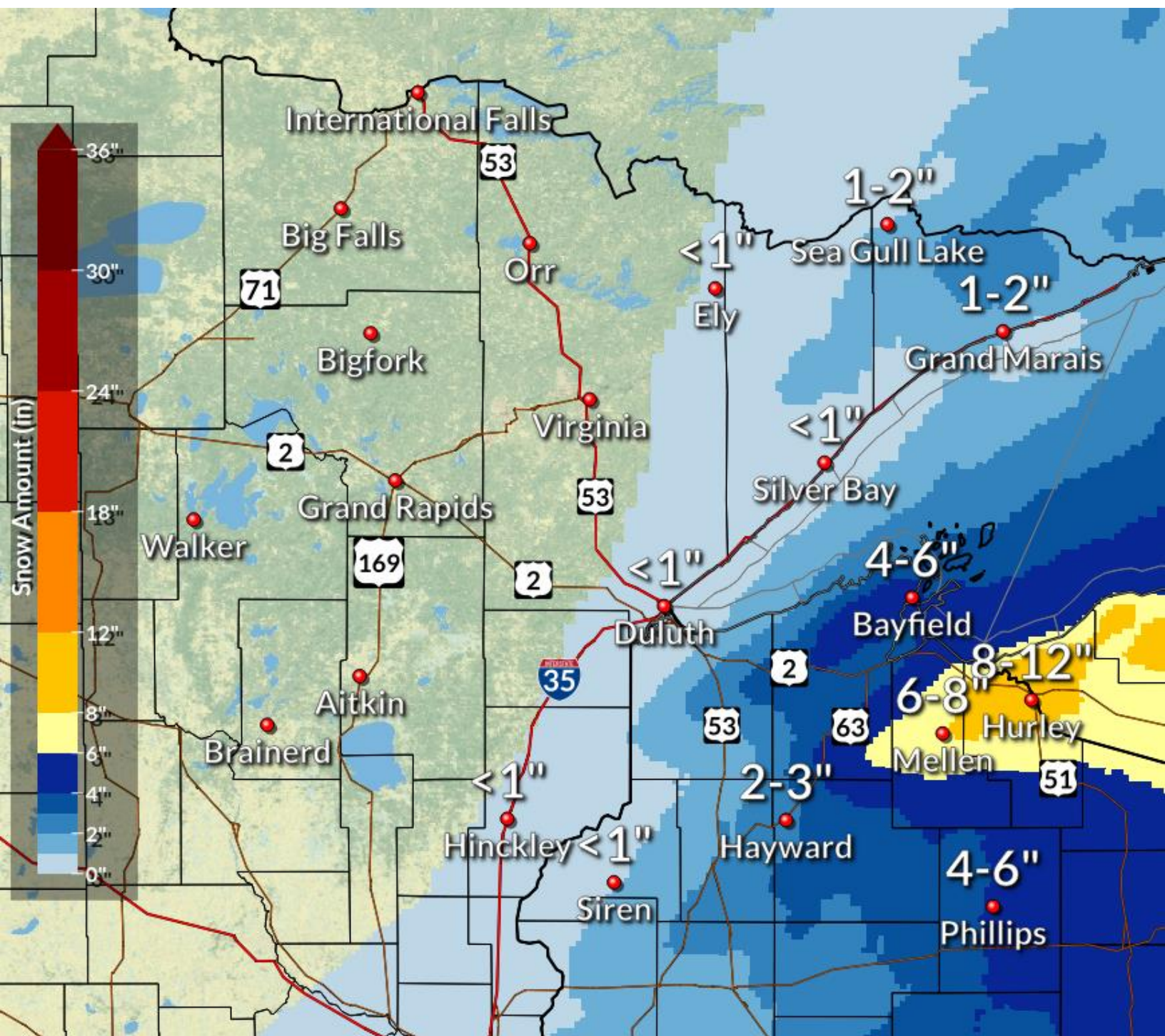



Snowfall Amounts: 7 AM – 7 PM Today



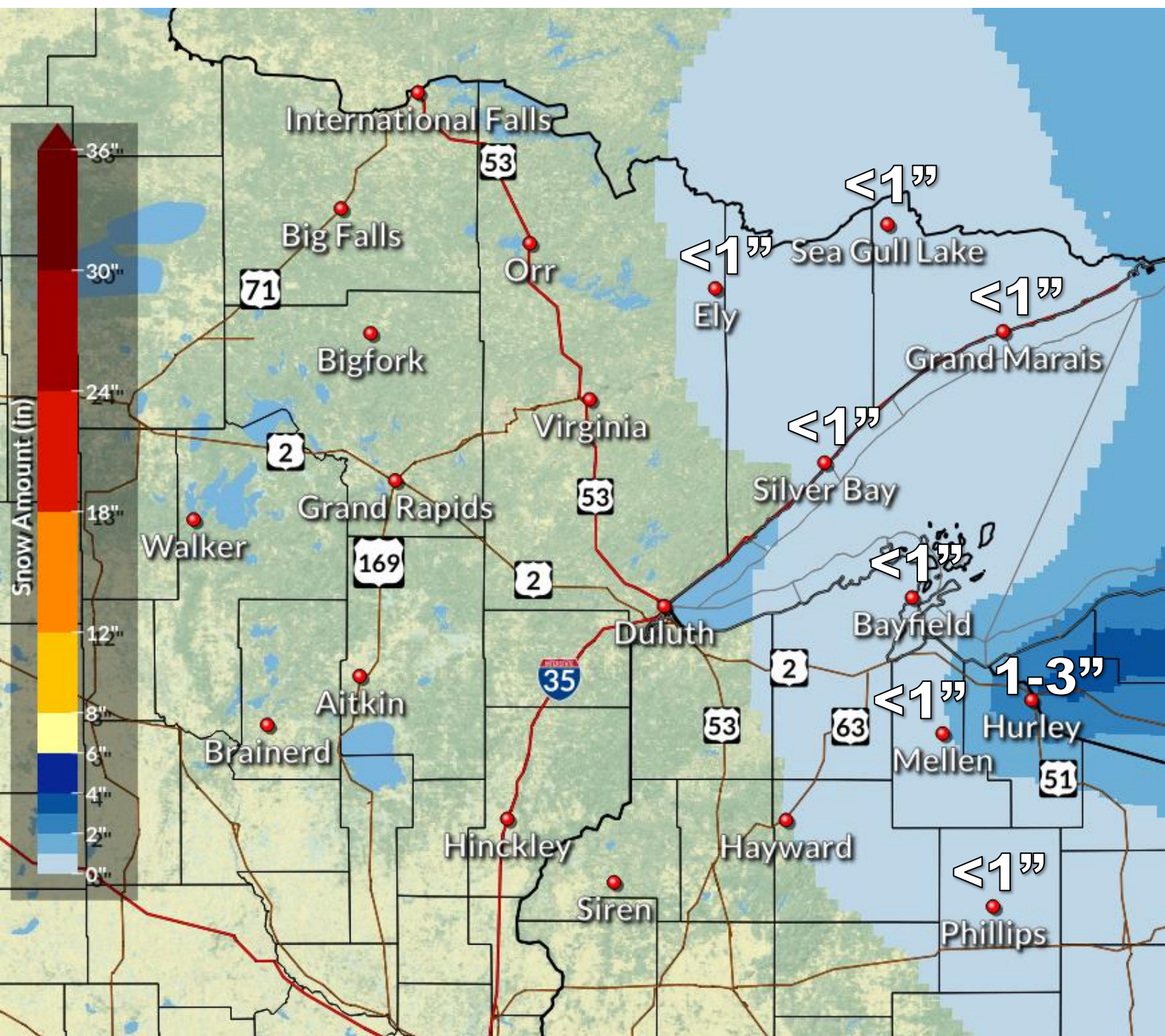


Snowfall Amounts: 7 PM – 7 AM Tonight

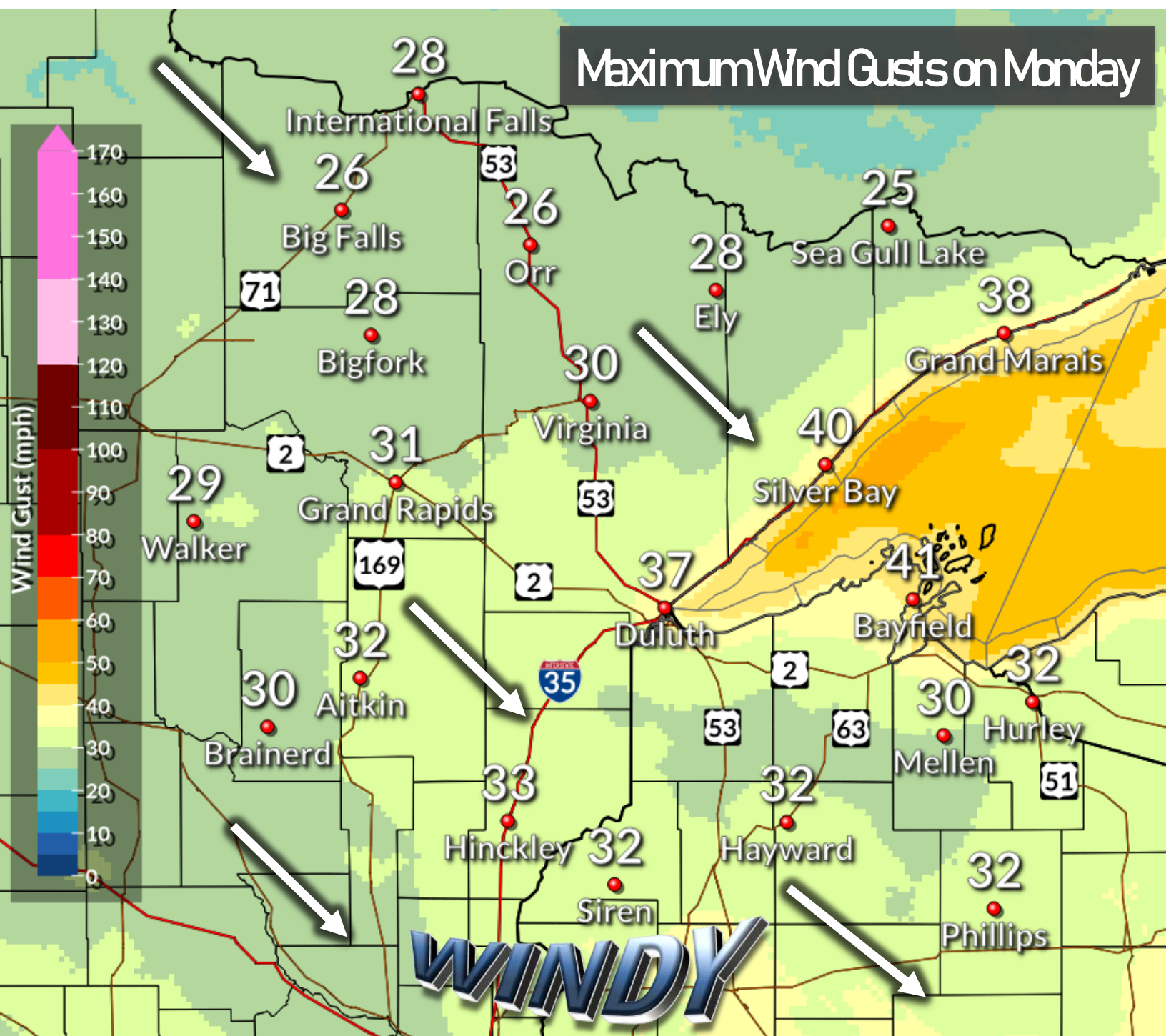




Snowfall Amounts: 7 AM – 7 PM Monday

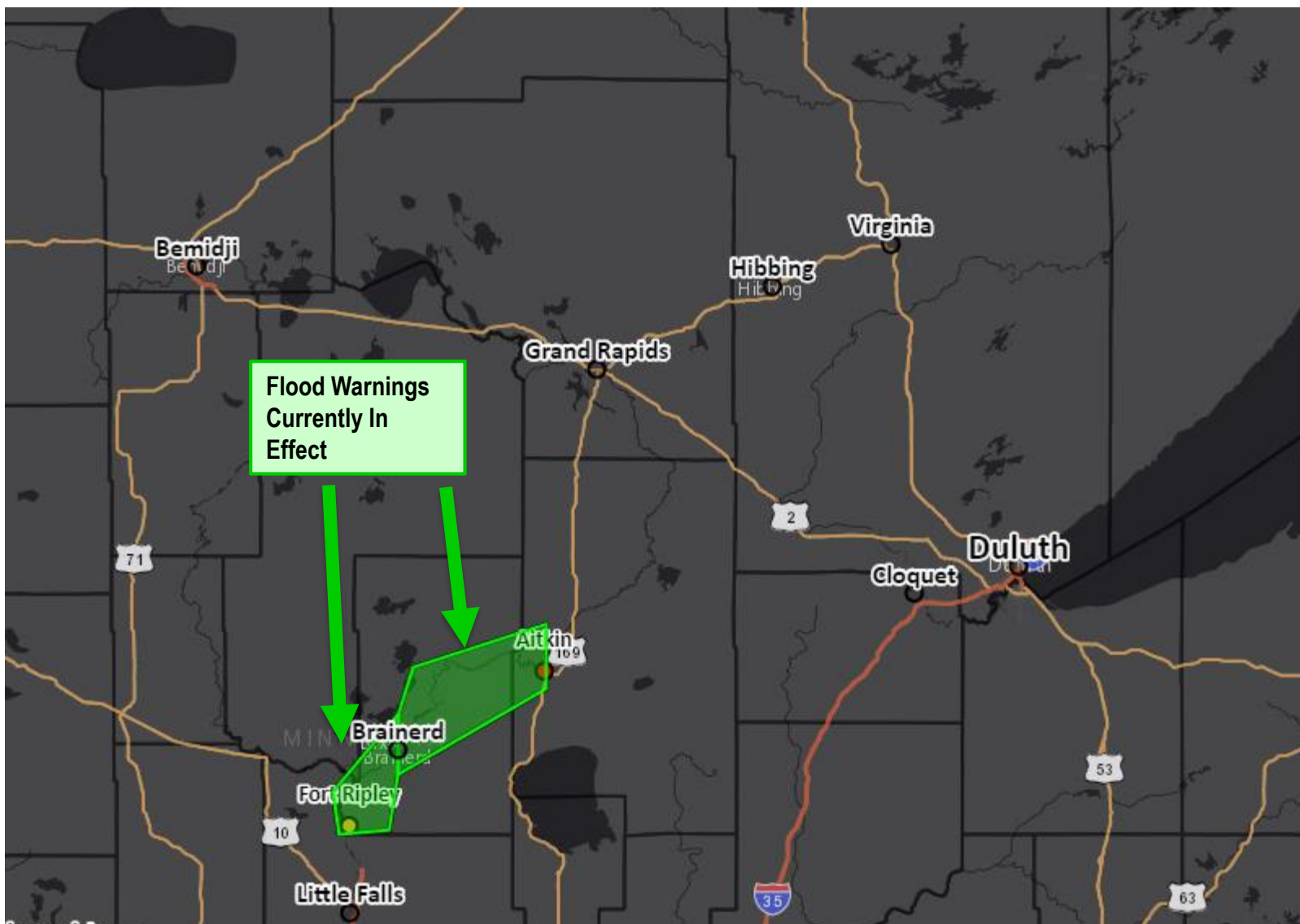


Strong Northwesterly Winds Expected



- Gusty northerly to northeasterly winds today, then northwesterly on Monday.
- The strongest winds will be Monday morning into Monday afternoon **across the entire region.**
 - **Sustained winds around 20-25 mph with gusts 30-40 mph!**

Mississippi River Flooding Continues



Key Messages:

- Expect high flows on area streams and rivers due to snowmelt. Additional precipitation is forecast Sun-Tues
- Moderate flooding is occurring on the Mississippi River at Aitkin with minor flooding at Fort Ripley. Forecast precipitation is generally east of the Mississippi River Basin and **water levels are forecast slowly recede during the next 7 days.**
- Cooler temperatures will slow the snowmelt runoff, especially at night when most areas will drop below freezing.

For latest information, please visit:

River Forecasts & Warnings: <https://water.weather.gov/ahps2/index.php?wfo=DLH>

Weather Forecast: <https://www.weather.gov/dlh/>

5-7 day Precipitation Forecast: <https://www.wpc.ncep.noaa.gov/qpf/day1-7.shtml>

Accumulating Snow Today and Monday

Winter Driving Safety

- Clear snow and ice from windows and lights
- Brake early. Leave twice the amount of room for stopping.
- Don't use cruise control in wintry conditions
- Don't cut in front of other vehicles
- Take it slow! Delay travel if feasible.



*Ice and Snow...
Take it slow!*

We Need Your Snow Reports!



218-729-6697



facebook.com/NWSDuluth



[@NWSduluth](https://twitter.com/NWSduluth)



weather.gov/duluth



mPing phone app

How to Measure Snow



- ✓ Measure in a flat, open area
- ✓ Take an average from a few different measurements